


NORTHERN KENTUCKY WATER DISTRICT

RATES, RULES AND REGULATIONS

CANCELLED
JAN 01 2013
KENTUCKY PUBLIC
SERVICE COMMISSION

Date of Issue: June 4, 2010

Issued by: 
Officer & Title Jack Bragg, Jr. CPA, CMA
Vice President - Finance

Date Effective: January 
EFFECTIVE
2835 Crescent Springs Road, Erlanger, KY 41018
1/7/2011
PURSUANT TO 807 KAR 5:011 SECTION 9 (1)

KENTUCKY PUBLIC SERVICE COMMISSION
JEFF R. DEROUEN EXECUTIVE DIRECTOR
TARIFF BRANCH

AREA: District Wide

PSC KY. NO. 5

SHEET NO. 7

Northern Kentucky Water District

CANCELLING PSC KY. NO. 4

SHEET NO. 7

Section II - Retail Water Rates

Northern Kentucky Water District Service Area

1. Monthly Service Rate

First	1,500 cubic feet	\$4.14 per 100 cubic feet
Next	163,500 cubic feet	\$3.40 per 100 cubic feet
Over	165,000 cubic feet	\$2.65 per 100 cubic feet

- Customers in Subdistrict A *shall be assessed a monthly surcharge in the amount of \$ 8.36
- Customers in Subdistrict B *shall be assessed a monthly surcharge in the amount of \$16.87
- Customers in Subdistrict C *shall be assessed a monthly surcharge in the amount of \$17.73
- Customers in Subdistrict D *shall be assessed a monthly surcharge in the amount of \$30.00
- Customers in Subdistrict E *shall be assessed a monthly surcharge in the amount of \$30.00
- Customers in Subdistrict F *shall be assessed a monthly surcharge in the amount of \$28.83
- Customers in Subdistrict G *shall be assessed a monthly surcharge in the amount of \$29.19
- Customers in Subdistrict H *shall be assessed a monthly surcharge in the amount of \$30.00
- Customers in Subdistrict K *shall be assessed a monthly surcharge in the amount of \$11.23
- Customers in Subdistrict R *shall be assessed a monthly surcharge in the amount of \$19.65
- Customers in Subdistrict RF *shall be assessed a monthly surcharge in the amount of \$23.77
- Customers in Subdistrict RL *shall be assessed a monthly surcharge in the amount of \$36.22

*Subdistrict charges are reviewed annually,

*Detailed street listing within each Subdistrict can be found under Appendix A

*Service connections on extensions or laterals from a Subdistrict Street will be assessed the appropriate Subdistrict Charge

2. Quarterly Rates

First	4,500 cubic feet	\$4.14 per 100 cubic feet
Next	490,500 cubic feet	\$3.40 per 100 cubic feet
Over	495,000 cubic feet	\$2.65 per 100 cubic feet

DATE OF ISSUE 06/29-2012

DATE EFFECTIVE 01/01/2013

ISSUED BY *[Signature]*
 (Signature of Officer)

TITLE Vice-President - Finance

CANCELLED
JUL 19 2013
 KENTUCKY PUBLIC SERVICE COMMISSION

KENTUCKY PUBLIC SERVICE COMMISSION
JEFF R. DEROUEN EXECUTIVE DIRECTOR
TARIFF BRANCH <i>Brent Kirtley</i>
EFFECTIVE 1/1/2013 PURSUANT TO 807 KAR 5:011 SECTION 9 (1)

SECTION II – RETAIL WATER RATES

Northern Kentucky Water District Service Area

1. Monthly Service Rate

First	1,500 cubic feet	\$4.02 per 100 cubic feet
Next	163,500 cubic feet	\$3.27 per 100 cubic feet
Over	165,000 cubic feet	\$2.58 per 100 cubic feet

- Customers in Subdistrict A *shall be assessed a monthly surcharge in the amount of \$8.58
- Customers in Subdistrict B *shall be assessed a monthly surcharge in the amount of \$17.16
- Customers in Subdistrict C *shall be assessed a monthly surcharge in the amount of \$18.17
- Customers in Subdistrict D *shall be assessed a monthly surcharge in the amount of \$30.00
- Customers in Subdistrict E *shall be assessed a monthly surcharge in the amount of \$30.00
- Customers in Subdistrict F *shall be assessed a monthly surcharge in the amount of \$30.00
- Customers in Subdistrict G *shall be assessed a monthly surcharge in the amount of \$30.00
- Customers in Subdistrict H *shall be assessed a monthly surcharge in the amount of \$30.00
- Customers in Subdistrict K *shall be assessed a monthly surcharge in the amount of \$11.60
- Customers in Subdistrict R *shall be assessed a monthly surcharge in the amount of \$19.05
- Customers in Subdistrict RF *shall be assessed a monthly surcharge in the amount of \$23.77
- Customers in Subdistrict RL *shall be assessed a monthly surcharge in the amount of \$36.22

*Subdistrict charges are reviewed annually.

*Detailed street listing within each Subdistrict can be found under Appendix A.


*Service connections on extensions or laterals from a Subdistrict street will be assessed the appropriate Subdistrict charge.

2. Quarterly Rates

First	4,500 cubic feet	\$4.02 per 100 cubic feet
Next	490,500 cubic feet	\$3.27 per 100 cubic feet
Over	495,000 cubic feet	\$2.58 per 100 cubic feet

CANCELLED
JAN 01 2013
 KENTUCKY PUBLIC SERVICE COMMISSION

Date of Issue: January 4, 2012

Issued by: 
 Officer & Title: Jack Bragg, Jr. CPA, CMA
 Vice President - Finance

Date Effective: January 4, 2012

2835 Crescent Springs Road  18

KENTUCKY PUBLIC SERVICE COMMISSION
JEFF R. DEROUEN EXECUTIVE DIRECTOR
TARIFF BRANCH
EFFECTIVE 1/4/2012
PURSUANT TO 807 KAR 5:011 SECTION 9 (1)

SECTION II – RETAIL WATER RATES – Cont'd

3. Fixed Service Charge

<u>Meter Size</u>	<u>Monthly Service Charge</u>	<u>Quarterly Charge</u>
5/8"	\$13.00	\$26.00
3/4"	\$13.44	\$27.40
1"	\$14.67	\$31.50
1 1/2"	\$16.51	\$37.12
2"	\$20.87	\$52.18
3"	\$50.39	\$162.35
4"	\$63.12	\$203.46
6"	\$93.47	\$300.76
8"	\$126.22	\$410.89
10" and Larger	\$167.85	\$536.54

SECTION III – WHOLESALE WATER SALES


Bullock Pen Water District	\$3.13 per 1,000 gallons (or) \$2.34 per 100 cubic feet
City of Walton	\$3.13 per 1,000 gallons (or) \$2.34 per 100 cubic feet
Pendleton County	\$3.13 per 1,000 gallons (or) \$2.34 per 100 cubic feet

SECTION IV – MISCELLANEOUS SERVICE FEES

Returned Check Charge	\$20.00
Water Hauling Station	\$5.40 per 1,000 gallons
Service Charge	\$25.00 (See Definitions in Section I-A)
Overtime Charge	\$60.00 (To be applied to Customer account for Request for water turned On or Off outside the normally business hours.)

CANCELLED
JAN 01 2013
 KENTUCKY PUBLIC SERVICE COMMISSION

Date of Issue: January 1, 2012

Issued by: 
 Officer & Title: Jack Bragg, Jr. CPA, CMA
 Vice President - Finance

Date Effective: January 1, 2012

2835 Crescent Springs Road,  018

KENTUCKY PUBLIC SERVICE COMMISSION
JEFF R. DEROUEN EXECUTIVE DIRECTOR
TARIFF BRANCH
EFFECTIVE 1/1/2012
PURSUANT TO 807 KAR 5:011 SECTION 9 (1)

This list will be updated annually, and additional streets added between annual tariff updates will be posted on the District web page www.nkywater.org within thirty (30) days of the completion of an extension or lateral from an existing Subdistrict street.

APPENDIX A – SUBDISTRICT STREET NAMES

Customers in Subdistrict A

- Ashford Village Subdivision - Donegal Ct., Ashford Rd., Celtic Ct., Desmond, Galloway Ct., Rosemore, Kildare Ct., Limerick Circlecourt, Waterford Ct. (Off of Mills Rd.)
- Bowman Rd. (KY 16 to end of road)
- Dorman Dr. (Hickory Grove to end of road)
- Gretchen Dr. (Ryland Estates Subdivision) – Stewart to end of road
- Hickory Grove Drive – KY 16 to end of road
- KY 177 – Porter Rd. to Pruett Rd.
- Manor Hill Subdivision, Burbridge Trail, Cotswold Way, Foxbourne Lane, Manor Hill Dr., Sussex Ct. Tennyson Pl., Willowhurst Trace & Windmere Hill (Off Marshall Rd.)
- Manor Lake Dr. – KY 16 to end of road
- Marshall Rd. – KY 16 to Stewart Rd.
- Miller Lane – Tapped off KY 177
- Mills Rd. – Marshall to Taylor Mill Water Service Area (5,700')
- Petty Rd. – Tapped off Marshall Rd.
- Pruett Rd. – KY 177 to 300'
- Riggs Rd. – KY 16 to end of road
- Ryland Trace Dr. – Subdivision off KY 177
- Staffordsburg Rd. – Marshall Rd. to Maverick
- Stewart Rd. – Marshall to KY 177
- Teegarden Lane – Bowman to end of road

Customers in Subdistrict B


- Armstrong Rd. – 1 service tapped off Moffett
- Bird Rd. – KY 17 to Wynewood
- Farmview Dr. – Moffett Rd. to end of pavement
- Gleason – 1 service tapped off Madison
- KY 17 (Madison Pike) – 12363 to 14158 – 1,200' North of Callant Rd. to Gleason
- Martin Rd. – Moffett Rd. to 3,650'
- Moffett Rd. – KY 17 to Armstrong Rd.
- Rector Rd. – Moffett Rd. to 8,100'
- Rosehawk Lane (Forrest Ridge Subdivision off of Moffett)
- Wynewood Trail – Bird Rd. to end of road


Customers in Subdistrict C


- Banklick Rd. – From Bristow to Maher
- Callant – From KY 17 for the first 0.6 miles
- Dixon Dr. – 2 services tapped on KY 17, 1 service tapped on Rich Rd.
- Gardnersville Rd. – From KY 17 for the first 0.8 miles

CANCELLED
JAN 01 2013
 KENTUCKY PUBLIC
 SERVICE COMMISSION

Date of Issue: June 4, 2010

Issued by: 
 Officer & Title Jack Bragg, Jr. CPA/CMA
 Vice President - Finance

Date Effective: January 1, 2011 
 EFFECTIVE
 2835 Crescent Springs Road, Erlanger, KY 41018
 1/7/2011
 PURSUANT TO 807 KAR 5:011 SECTION 9 (1)

KENTUCKY PUBLIC SERVICE COMMISSION
JEFF R. DEROUEN EXECUTIVE DIRECTOR
TARIFF BRANCH

EFFECTIVE 1/7/2011
PURSUANT TO 807 KAR 5:011 SECTION 9 (1)

APPENDIX A – SUBDISTRICT STREET NAMES – Cont'd

- Glenhurst Subdivision – Chinkapin Circle, Berlander Dr. (stops at 684 Berlander Dr.), Glenhurst Dr. (stops at intersection of Glenhurst Dr. and Berlander Dr. off of Maher Rd.), Lyonia Dr., Colton Ct., Hornbean Dr. (Off of Maher Rd.)
- Graven Rd. – From Maher, 4,400' towards Wright Road
- Green Rd. – KY 16 to US 25
- Hempfling Rd. – First 2.1 miles
- Independence – From Shaw to Maher Rd., Maher 2700' towards Banklick
- KY 17 (Madison Pike) – 14192 to 15960 – Gleason to Pendleton County Line
- Maher – From Banklick Rd. to Kenton/Boone County Line
- Maher – From Independence Road to Banklick
- Maher Subdivision: Meadows, Parker Drive, Stanley Lane, Anna Ln., Brian Lane.
- Martin Road – From Subdistrict B to Staffordsburg Road
- Mulberry Lane – (Rolling Greene Subdivision off of Green Road)
- Paxton Road – From KY 17 for the first 0.65 miles
- Percival Road
- Rector Road – From Subdistrict B to Kenton Station Road
- Rich Road – From KY 17 for the first 2.1 miles
- South Fork Estates Subdivision (South Fork Drive)
- South Fork Estates Subdivision (Thoroughbred Lane)
- South Fork Estates Subdivision – Stablegate
- Spillman Road – KY 17 to end of road
- Staffordsburg Road – From KY 16 to Martin Road
- Stephenson Road – From Green Road to the first 0.5 miles
- Symbo – From Green Road for the first 0.6 miles
- Tupelo Drive – Glenhurst Subdivision, (Off of Maher Road)
- US 25 – Walton City Limits to KY 14
- Visalia Road – From Klein Road to the school (waiting on PSC approval)
- Visalia Road – From Staffordsburg Road for 2 miles
- York Road – From US 25 to the first 0.4 miles

Customer in Subdistrict D


- 4 Mile Pike from Uhl Road to Geenvalle
- California Cross Roads from Saint Peter and Paul to Washington Trace Road
- Ky Route 8 to McDonald Lane off Blangey Road
- Persimmon Grove Pike from Burns Road to California Cross Road
- Persimmon Grove Pike from Shaw to Burns Road
- Persimmon Grove Pike from Stevens Branch to Shaw Hess
- Wagner Road – first 0.6 miles
- Winters Lane – County
- Providence Trace off of 4 Mile
- Licking Pike & Steffen Road from Route 10 to KY 936 – KY 936 before Poplar Thicket


Customers in Subdistrict E

- Bethel Grove
- Brandy Lane

CANCELLED
JAN 01 2013
 KENTUCKY PUBLIC
 SERVICE COMMISSION

Date of Issue: June 4, 2010

Issued by: 
 Officer & Title: Jack Bragg, Jr. CPA, CMA
 Vice President - Finance

Date Effective: January 
 EFFECTIVE
 2835 Crescent Springs Road, Erlanger, KY 41018
 1/7/2011
 PURSUANT TO 807 KAR 5:011 SECTION 9 (1)

KENTUCKY PUBLIC SERVICE COMMISSION
JEFF R. DEROUEN EXECUTIVE DIRECTOR
TARIFF BRANCH
EFFECTIVE 1/7/2011
PURSUANT TO 807 KAR 5:011 SECTION 9 (1)

APPENDIX A – SUBDISTRICT STREET NAMES – Cont'd

- Banlick from Maher to Walton Nicholson
- Independence Road from address 1068 to Banklick Road
- Cherry Drive (Independence)
- Marshall Road (KY 177 to #9325)
- Kenton Station Road (KY 177 to deadend)
- White Villa Estates (North Lake Rd)(Private)
- White Villa Estates (Maple & Lakeshore)(Private)

Customers in Subdistrict H

- Orlando from Alexandria Pike to 30 Orlando
- Enzweiler Drive from 51 Enzweiler to 124 Enzweiler
- Creektrace – Licking Pike to 188 Creektrace
- John Miller from Creek Trace to 9791 John Miller
- Maddox 597 Maddox to 344 Maddox
- Wesley Chappel – California Cross Roads to 12630 Wesley Chappel
- Schbaberie Hill – Wesley Chappel to 2898 Schbaberie Hill or Daniels Road
- Cory Drive from Maddox Road to 10497 Cory Drive
- Lauren from Creektrace to 303 Lauren
- Indian Trace – Creektrace to 9202 Indian Trace
- Joanne Lane – Indian Tract to 499 Joanne
- Rifle Range from Licking Pike to 554 Rifle Range
- Bars Branch from 9906 Barrs Branch to 9621 Barrs Branch
- Pleasant Ridge – 10917 to 11122

Customers in Subdistrict K

- Klette Road
- Rice Road
- Saylor Court
- Tamber Ridge Drive
- Sencely Court
- Chandrel Court
- Marshall Road
- Coleman Road

Customers in Subdistrict R

- Coleman Road – KY 177 to end of street
- Feiser Road – Porter Road to Locust Pike
- KY 177 – 500' North of Wards to 2900' South of Wards
- KY 177 – Porter Road to 800' North
- KY 177 – Pruett Road to Ryland Lakes Drive
- Locust Pike – 650' West of Whites end of road
- Locust Pike – Feiser Road to Wards Lane


CANCELLED
JUL 19 2013
 KENTUCKY PUBLIC
 SERVICE COMMISSION


DATE OF ISSUE 6-29-2012

DATE EFFECTIVE 1-1-2013

ISSUED BY _____

TITLE Vice-President - Finance



KENTUCKY PUBLIC SERVICE COMMISSION
JEFF R. DEROUEN EXECUTIVE DIRECTOR
TARIFF BRANCH 
EFFECTIVE 1/1/2013 <small>PURSUANT TO 807 KAR 5:011 SECTION 9 (1)</small>

APPENDIX A – SUBDISTRICT STREET NAMES – Cont'd

- Bromley Crescent Springs Road
- Fiskburg Road (KY 17 to Goshorn Road)
- Ishmael Road (KY 177 to 1200')
- Kenton Station (Rector Road to KY 177)
- KY 177 (North of Kenton Station 7100')
- KY 177 (North of Vises Trail 4250')
- KY 177 (South of Kenton Station 5400')
- KY 177 (South of Vises Trail 2850')
- Licking Station
- McDonald Avenue
- Oliver Road
- St. Johns Road
- Vises Trail from KY 177 to 1150' south of Visalia Road
- Whitaker

Customers in Subdistrict F

- Grandview
- Amy Lou
- Flag Springs
- West Main Street
- Licking Pike from Rifle Range to Subdistrict
- Licking Pike (Existing 8-inch Water Main to Ripple Creek)
- Licking Pike from Trapp Rd. to Rifle Rang
- Heck Road
- Steffen Road
- Siry Road
- Flatwood Road


Customers in Sub district G

- Petty Road From Marshall to 3927 Pruett Road
- Klein Road from Visalia to the dead end
- Estate Lane from Visalia to the dead end
- Bramlage Road from Wilson to Banklick
- Fowler Creek Road from Senour to address 5282
- Flower Creek Road from 5346 to Cox/Oliver
- Bullock Pen Road from Old Madison to dead end
- Misty Lane all of street
- Webster Road from address 251 to 270
- Cody Road from address 5364 to Upton Drive
- Cody Road from Flagstone to address 5545
- Upton Drive Cody Road to dead end
- Sugar Camp address 2760 to Fowler Creek
- Wolf from Valley View to KY 17
- Hollyhock Wolf to address 641
- Lieberman Libscomb to address 5619
- Banklick from Walton Nickolson to Maher

CANCELLED
JAN 0 1 2013
 KENTUCKY PUBLIC
 SERVICE COMMISSION

Date of Issue: June 4, 2010

Issued by: 
 Officer & Title Jack Bragg, Jr. CPA, CMA
 Vice President - Finance

Date Effective: January 
 EFFECTIVE
 2835 Crescent Springs Road, Erlanger, KY 41018
 1/7/2011

KENTUCKY PUBLIC SERVICE COMMISSION
JEFF R. DEROUEN EXECUTIVE DIRECTOR
TARIFF BRANCH
PURSUANT TO 807 KAR 5:011 SECTION 9 (1)

APPENDIX A – SUBDISTRICT STREET NAMES – Cont'd

- Porter Road – KY 177 to 7,500'
- Redrow – Locust Pike to end of street
- Spanton Road – Locust Pike to 1,300'
- Wards Lane – Locust Pike to KY 177
- Whites Road – KY 177 to Locust Pike

Customers in Subdistrict RF

- KY 177 (From Subdistrict R to short Marshall)
- Porter Road (From Tecumseh approximately 500')
- Short Marshall (KY 177 East 500')
- Tecumseh


Customers in Subdistrict RL

- Crystal Court
- Crystal Drive
- Crystal Lane
- Ernst Bridge Road
- Hillside Drive
- Maplewood Drive
- Meadow Lane
- Mirror Court
- Northall Court
- Orchard Lane
- Redbud Lane
- Ryland Lakes Drive
- Sylvan Lake Drive
- Wild Lake Drive


CANCELLED
JUL 19 2013
 KENTUCKY PUBLIC
 SERVICE COMMISSION

DATE OF ISSUE 6-29-2012

DATE EFFECTIVE 1-1-2013

ISSUED BY 

TITLE Vice-President - Finance

KENTUCKY PUBLIC SERVICE COMMISSION
JEFF R. DEROUEN EXECUTIVE DIRECTOR
TARIFF BRANCH 
EFFECTIVE 1/1/2013
PURSUANT TO 807 KAR 5:011 SECTION 9 (1)

APPENDIX A – SUBDISTRICT STREET NAMES – Cont'd

- Independence Road from address 1068 to Banklick Road
- Cherry Drive (Phase 5)
- Marshall Road (KY177 to #9325) (Phase 5)
- Kenton Station (KY177 to dead end) (Phase 5)
- White Villa Estates (North Lake)(Private) (Phase 5)
- While Villa Estates (Maple and Lakeshore) (Private) (Phase 5)

Customers in Subdistrict H

- Rifle Range Road (Licking Pike to the Bridge)
- Enzweiler Road
- Orlando Road
- Bars Branch (End of line to Address #9677)
- Creektrace Road (Licking Pike to John Miller)
- Creektrace Road (John Miller to Indian Trace)
- Creektrace Road (Indian Trace to Pond Creek)
- Indian Trace Road (Creek Trace to JoAnn Lane)
- Indian Trace Road (JoAnn to the end of the Road)
- JoAnn Lane
- Lauren Lane
- John Miller Road (Creektrace to address #9807)
- Pleasant Ridge Road (End of Line to address #11138)
- Maddox Road (End of Line to the end of Road)
- Cory Drive
- Wesley Chapel (California Cross Roads to Schababerle Hill Road)
- Wesley Chapel (Schbaberle Hill to address #12635)
- Schababerle Hill Road (Wesley Chapel to Daniels Road)

Customers in Subdistrict K

- Klette Road
- Rice Road
- Saylor Court
- Tamber Ridge Drive
- Sencely Court
- Chandrel Court
- Marshall Road
- Coleman Road


Customers in Subdistrict R

- Coleman Road – KY 177 to end of street
- Feiser Road – Porter Road to Locust Pike
- KY 177 – 500' North of Wards to 2900' South of Wards
- KY 177 – Porter Road to 800' North
- KY 177 – Pruett Road to Ryland Lakes Drive
- Locust Pike – 650' West of Whites end of road
- Locust Pike – Feiser Road to Wards Lane

CANCELLED
JAN 01 2013
KENTUCKY PUBLIC
SERVICE COMMISSION

Date of Issue: June 4, 2010

Issued by: 
Officer & Title Jack Bragg, Jr. CPA, CMA
Vice President - Finance

Date Effective: January 
EFFECTIVE
2835 Crescent Springs Road, Erlanger, KY 41018
1/7/2011

KENTUCKY PUBLIC SERVICE COMMISSION
JEFF R. DEROUEN EXECUTIVE DIRECTOR
TARIFF BRANCH
PURSUANT TO 807 KAR 5:011 SECTION 9 (1)

APPENDIX A – SUBDISTRICT STREET NAMES – Cont'd

- Porter Road – KY 177 to 7,500'
- Redrow – Locust Pike to end of street
- Spanton Road – Locust Pike to 1,300'
- Wards Lane – Locust Pike to KY 177
- Whites Road – KY 177 to Locust Pike

Customers in Subdistrict RF


- KY 177 (From Subdistrict R to short Marshall)
- Porter Road (From Tecumseh approximately 500')
- Short Marshall (KY 177 East 500')
- Tecumseh


Customers in Subdistrict RL

- Crystal Court
- Crystal Drive
- Crystal Lane
- Ernst Bridge Road
- Hillside Drive
- Maplewood Drive
- Meadow Lane
- Mirror Court
- Northall Court
- Orchard Lane
- Redbud Lane
- Ryland Lakes Drive
- Sylvan Lake Drive
- Wild Lake Drive

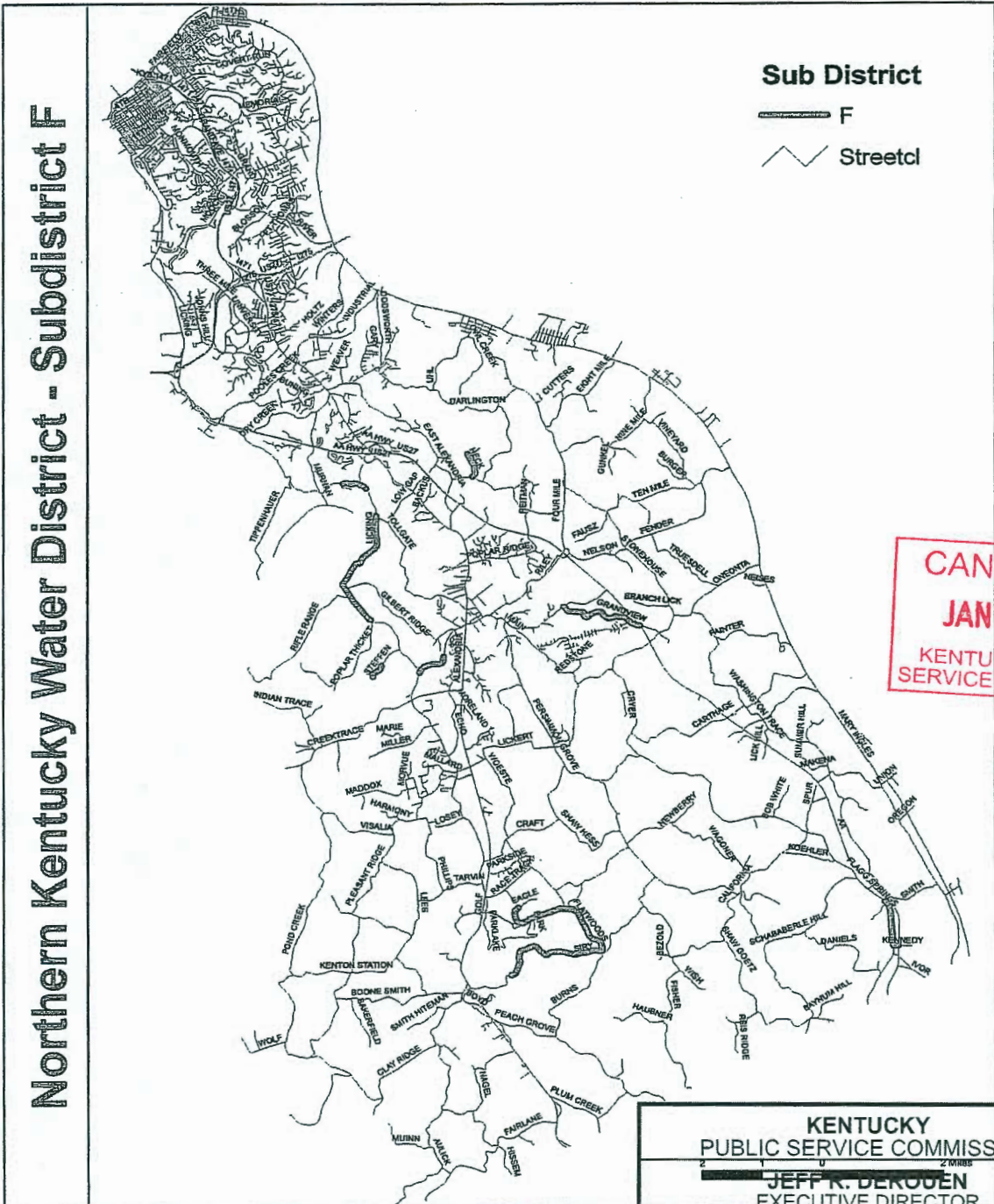
CANCELLED
JAN 0 1 2013
KENTUCKY PUBLIC
SERVICE COMMISSION

Date of Issue: June 4, 2010

Issued by: 
Officer & Title Jack Bragg, Jr. CPA, CMA
Vice President - Finance

Date Effective: January 
EFFECTIVE
2835 Crescent Springs Road, Erlanger, KY 41018
1/7/2011
PURSUANT TO 807 KAR 5:011 SECTION 9 (1)

KENTUCKY PUBLIC SERVICE COMMISSION
JEFF R. DEROUEN EXECUTIVE DIRECTOR
TARIFF BRANCH
EFFECTIVE 2835 Crescent Springs Road, Erlanger, KY 41018 1/7/2011 PURSUANT TO 807 KAR 5:011 SECTION 9 (1)




CANCELLED
JAN 01 2013
 KENTUCKY PUBLIC SERVICE COMMISSION

KENTUCKY PUBLIC SERVICE COMMISSION
 JEFF R. DEROUEN
 EXECUTIVE DIRECTOR
 TARIFF BRANCH
 Bunt Kirtley
 EFFECTIVE
 2835 Crescent Springs Road, Erlanger, KY 41018
 1/7/2011
 PURSUANT TO 807 KAR 5:011 SECTION 9 (1)

Date of Issue: June 4, 2010

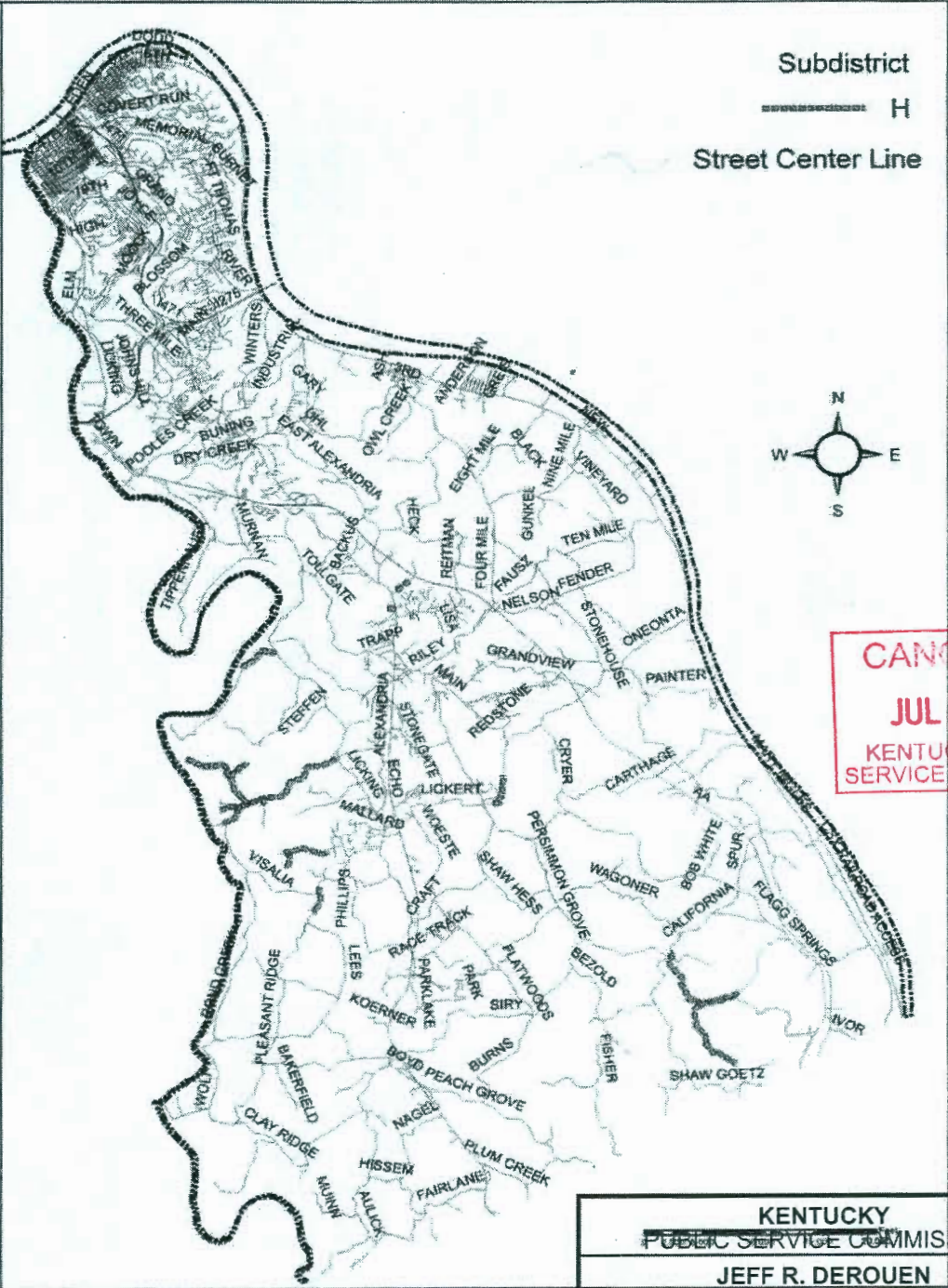
Date Effective: January 7, 2011

Issued by: 
 Officer & Title Jack Bragg, Jr. CPA, CMAA
 Vice President - Finance

2835 Crescent Springs Road, Erlanger, KY 41018

PURSUANT TO 807 KAR 5:011 SECTION 9 (1)

Northern Kentucky Water District



CANCELLED
JUL 19 2013
 KENTUCKY PUBLIC
 SERVICE COMMISSION

KENTUCKY PUBLIC SERVICE COMMISSION
JEFF R. DEROUEN EXECUTIVE DIRECTOR
TARIFF BRANCH <i>Brent Kirtley</i>
EFFECTIVE 1/1/2013 PURSUANT TO 807 KAR 5:011 SECTION 9 (1)

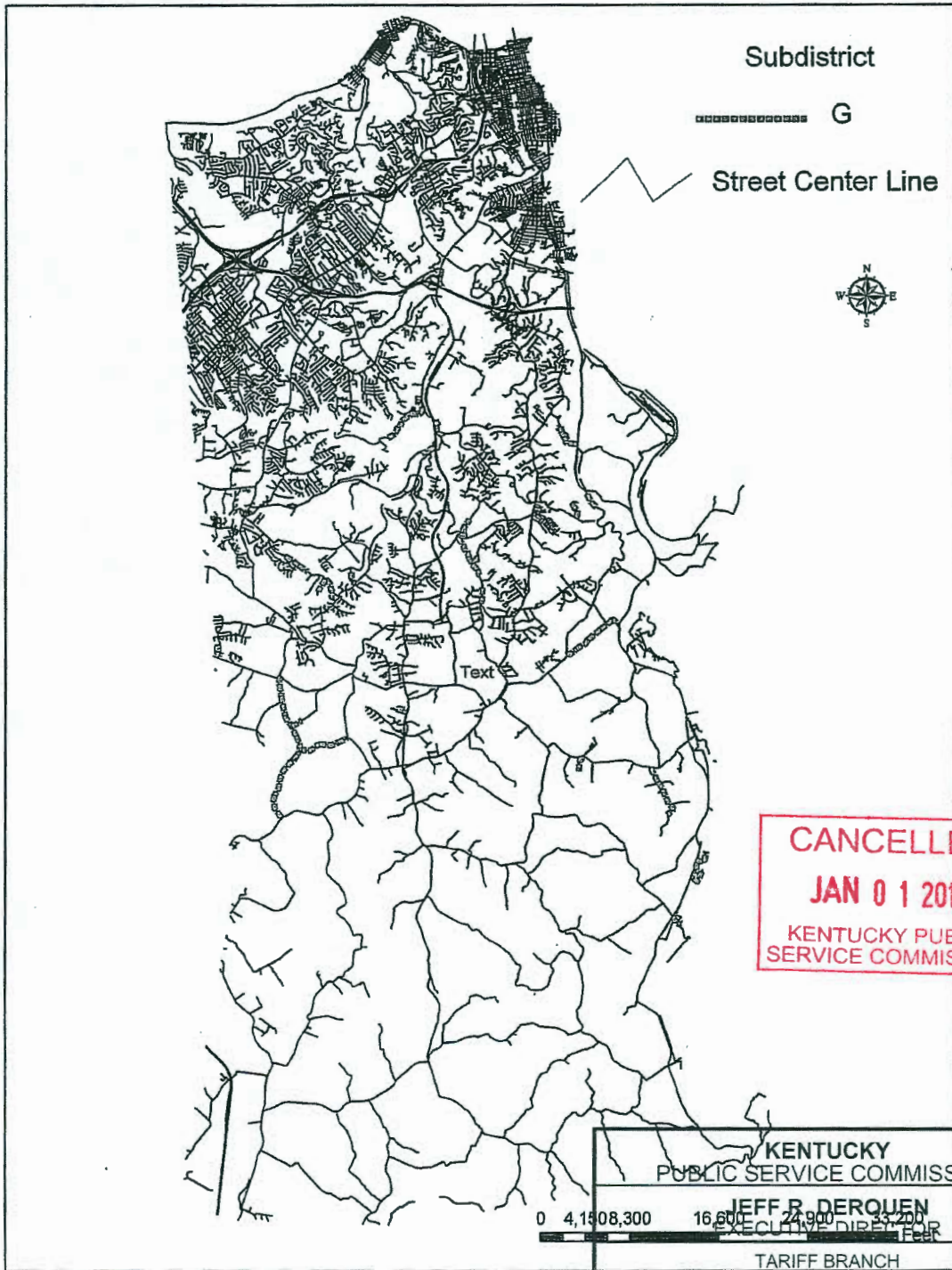
DATE OF ISSUE 6-29-2012

DATE EFFECTIVE 1-1-2013

ISSUED BY *[Signature]*


TITLE Vice-President - Finance

Northern Kentucky Water District

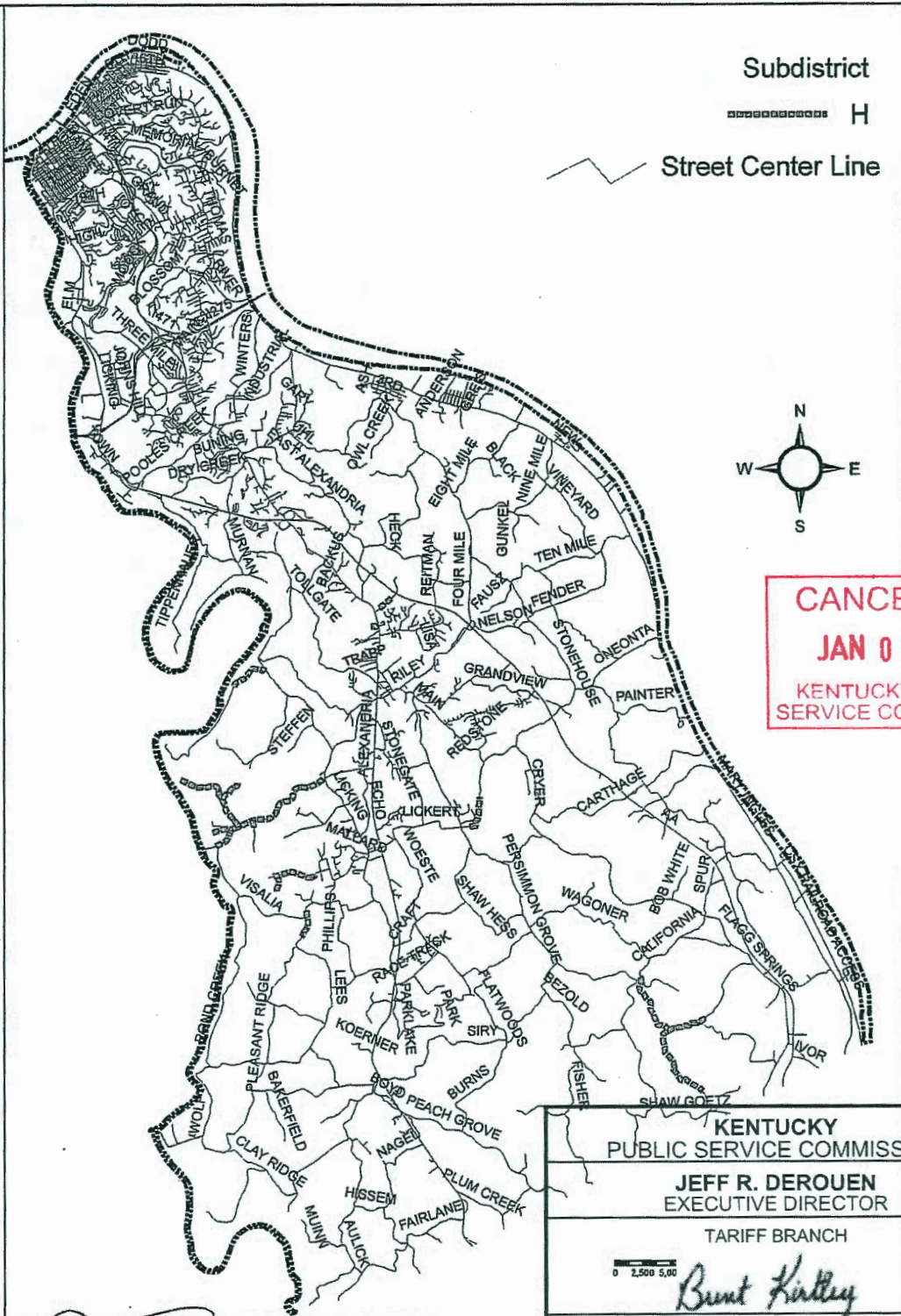


CANCELLED
JAN 0 1 2013
KENTUCKY PUBLIC
SERVICE COMMISSION

KENTUCKY PUBLIC SERVICE COMMISSION	
JEFF R. DEROUEN EXECUTIVE DIRECTOR	
TARIFF BRANCH	
<i>Brent Kirtley</i>	
EFFECTIVE 1/7/2011	
2835 Crescent Springs Road, Erlanger, KY 41018	
PURSUANT TO 807 KAR 5:011 SECTION 9 (1)	

Issued by: 
Officer & Title Jack Bragg, Jr. CPA, CMA
Vice President - Finance

Northern Kentucky Water District



Subdistrict
----- H
Street Center Line



CANCELLED
JAN 01 2013
KENTUCKY PUBLIC SERVICE COMMISSION

KENTUCKY PUBLIC SERVICE COMMISSION	
JEFF R. DEROUEN EXECUTIVE DIRECTOR	
TARIFF BRANCH	
<i>Brent Kirtley</i>	
EFFECTIVE 1/7/2011	
PURSUANT TO 807 KAR 5:011 SECTION 9 (1)	

Issued by:
Officer & Title Jack Bragg, Jr. CPA, CMA
Vice President - Finance

2835 Crescent Springs Road, Erlanger, KY 41018